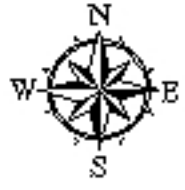


# RIVER SYSTEM



**NARAYANPATNA BLOCK  
KORAPUT DISTRICT**

**RAYAGADA  
DISTRICT**

**LAXMIPUR  
BLOCK**

**BANDHUGAM  
BLOCK**

Jhanjyati N.

Champabati N.

**KORAPUT  
BLOCK**

**ANDRA  
PRADESH**

**SEMILIGUDA  
BLOCK**

**POTTANGI  
BLOCK**

Source : SOI Sheet & LISS III Image

**INDIA**

**ODISHA**

**KORAPUT**

**LEGEND**

Prepared by :

GIS Division  
NIC, Bhubaneswar





Odisha



Koraput



Narayanpatna

-  River
-  Block Boundary

**SCALE**

3 1.5 0 3 Kms

